














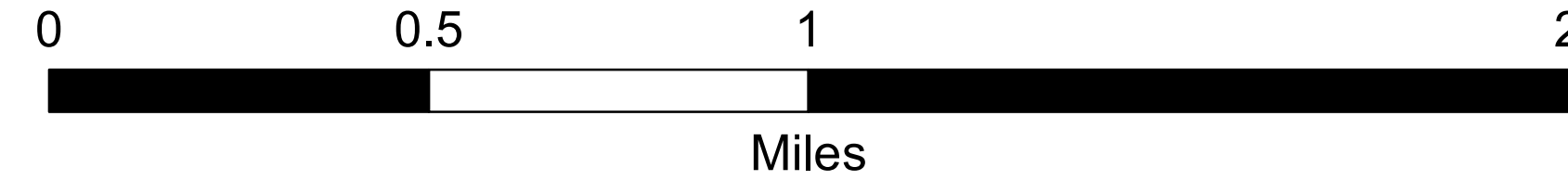
# Woodstock, Alabama

## Zoning Map

-  Parcel Lines
-  Town Limits
-  County Line

- |   |   |
|---|---|
|  B-1 Business            |  R-2 Residential   |
|  B-2 Business            |  R-3 Residential   |
|  M-1 Light Manufacturing |  R-4 Multi Family  |
|  M-2 Heavy Manufacturing |  R-5 MH District   |
|  R-1 Residential Estate  |  Rural Residential |

Sources:  
 Basemap: Tuscaloosa Co Tax Assessor  
 Bibb Co. Tax Assessor  
 Zoning Information: Town of Woodstock



May 2011

